

# Kerdiffstown Park Community Update 30 –

Advance Works Contract – L2005 Road Realignment due to commence shortly at the Kerdiffstown Park Project.

Date issued: 30/10/19

Kildare County Council have awarded the Advance Works Contract 3B for the L2005 road realignment to David Walsh Civil Engineering Ltd with works due to commence in the coming week. This contract is in advance of the main remediation and construction works planned for the Kerdiffstown Park site.

The Contract involves the realignment and upgrade of the existing L2005 local road in Kerdiffstown to facilitate the remediation activities at the Kerdiffstown Landfill and its future use as a public park.

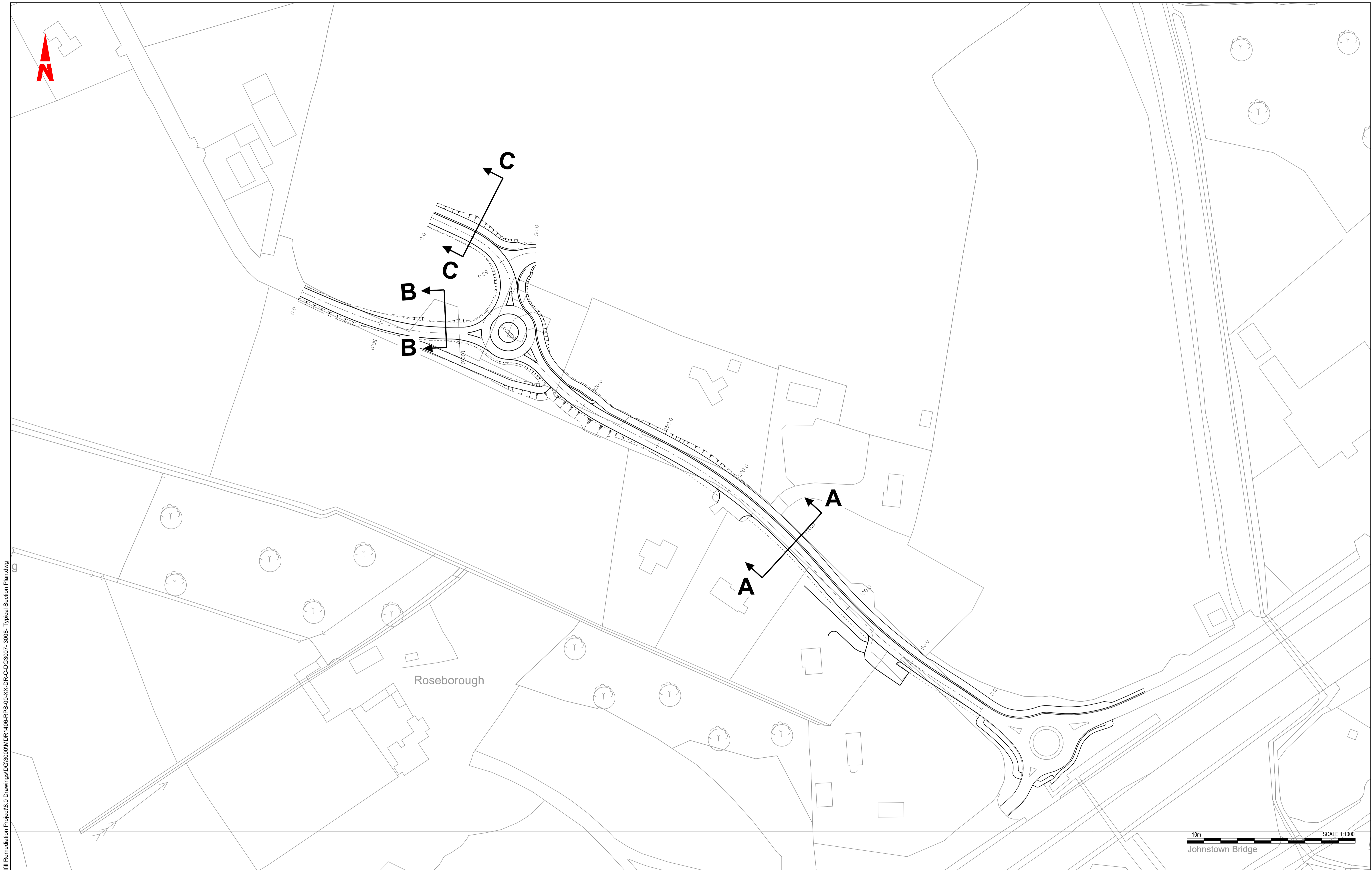
It involves the improvement of approximately a 500 metre section of the L2005 comprising of a 7.0 metre wide carriageway, 4.0 metre wide shared pedestrian and cycle route, provision of a new roundabout junction at the site entrance, public lighting and utilities.

Works will initially take place within the Kerdiffstown Park site, including site clearance, with works on the L2005 road to follow. A further update will be issued prior to works commencing on the L2005.

There will be disruptions to traffic on the L2005 during the course of the works and Kildare County Council regrets any inconvenience that may be caused. The Contract is scheduled to be completed by March 2020.

These works are being undertaken in accordance with our EPA licence and planning permission. All works are being conducted under the supervision of Kildare County Council.


If you wish to contact the project team, please dial 045-980488 (Mon – Fri, 09.00 – 17.00) or the Kildare County Council out of hours contact number is 1890 50 03 33. Alternatively you can email the project team at [kerdiffstown@kildarecoco.ie](mailto:kerdiffstown@kildarecoco.ie)



R:\MDR1406 - Kerdiffstown Landfill Remediation Project\8.0 Drawings\DG3000\MDR1406-RPS-00-XX-DR-C-DG3007 - 3008- Typical Section Plan.dwg



Client



**Kildare County Council**  
 Aras Chill Dara,  
 Devoy Park,  
 Newbridge Road,  
 Naas, Co. Kildare

**General Notes**

(i) Hard copies, dwf and pdf will form a controlled issue of the drawing. All other formats (dvg etc.) are deemed to be an uncontrolled issue and any work carried out based on these files is at the recipients own risk. RPS will not accept any responsibility for any errors from the use of these files, either by human error by the recipient, listing of the un-dimensioned measurements, compatibility with the recipients software, and any errors arising when these files are used to aid the recipients drawing production, or setting out on site.

(ii) DO NOT SCALE, use figured dimensions only.

(iii) This drawing is the property of RPS, it is a project confidential classified document. It must not be copied used or its contents divulged without prior written consent. The needs and expectations of client and RPS must be considered when working with this drawing.

(iv) Information including topographical survey, geotechnical investigation and utility detail used in the design have been provided by others.

(v) All Levels refer to Ordnance Survey Datum, Malin Head.

D2.P01	07/03/19	Ab	ISSUE FOR TENDER	MM
Rev	Date	Drawn By	Amendment / Issue	App



West Pier  
 Business Campus  
 Dun Laoghaire  
 Co Dublin

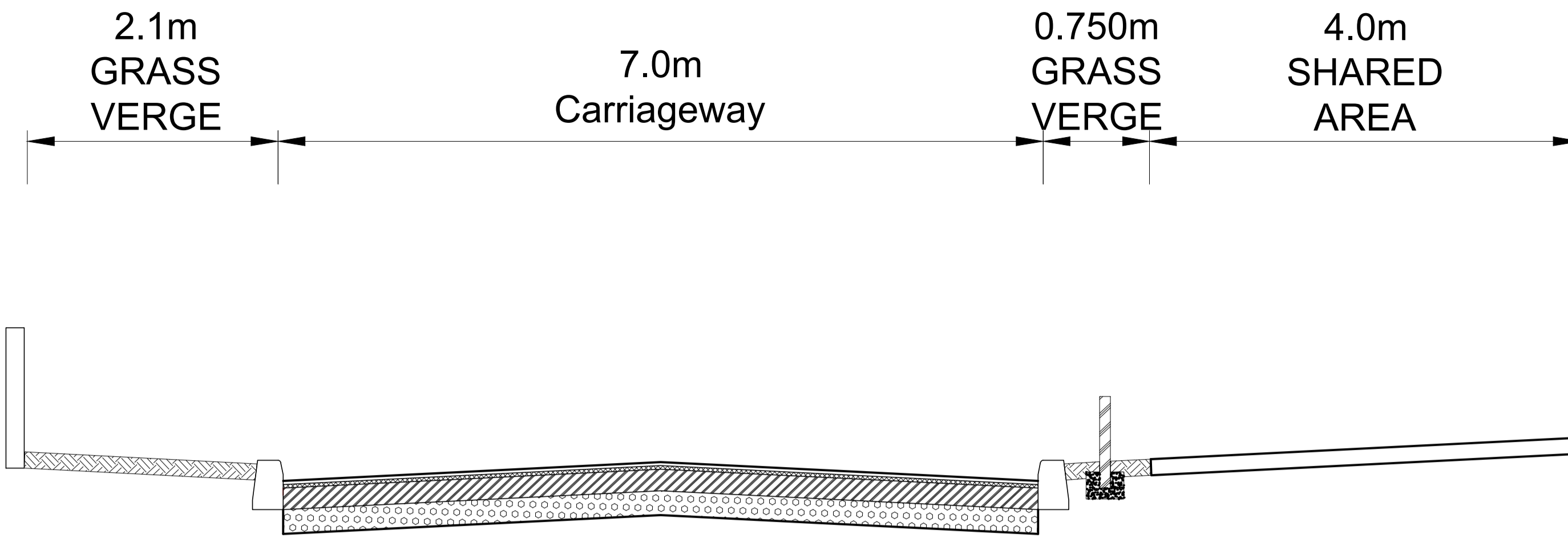
T +353 1 4882900  
 W [www.rpsgroup.com/ireland](http://www.rpsgroup.com/ireland)  
 E [ireland@rpsgroup.com](mailto:ireland@rpsgroup.com)

Model File Identifier

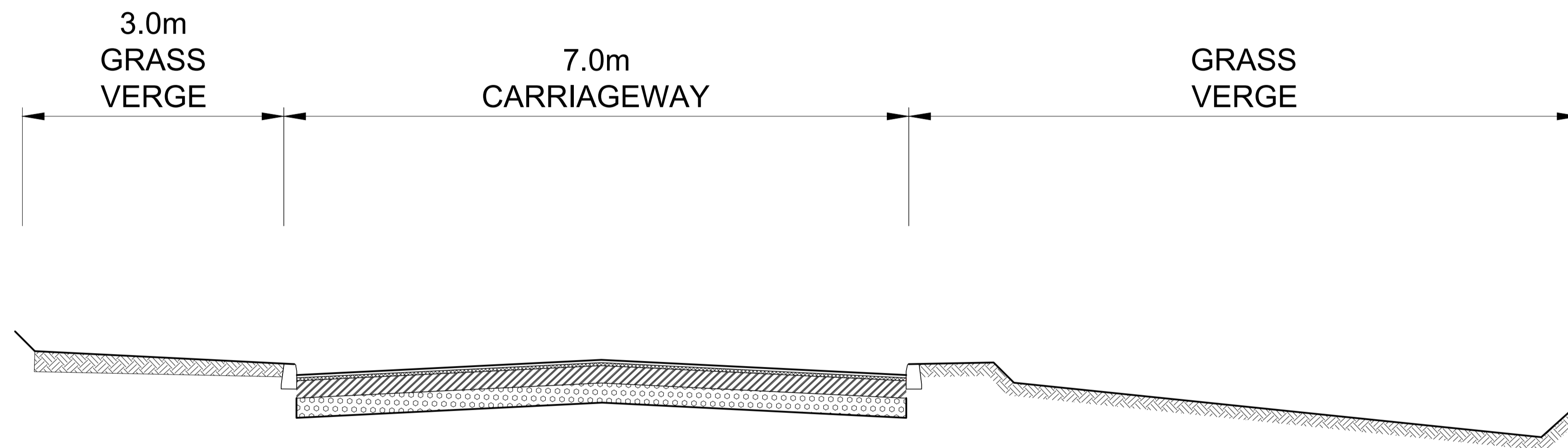
Scale	1:1000 @ A1 1:2000 @ A3
Created on	07/03/19
Sheets	01 of 02

Project	<b>KERDIFFSTOWN LANDFILL REMEDIATION</b>		
Title	CONTRACT NO. 3B - ADVANCE WORKS TYPICAL SECTION PLAN		
File Identifier	MDR1406-RPS-00-XX-DR-C-DG3007	Status	D2
Rev	P01		

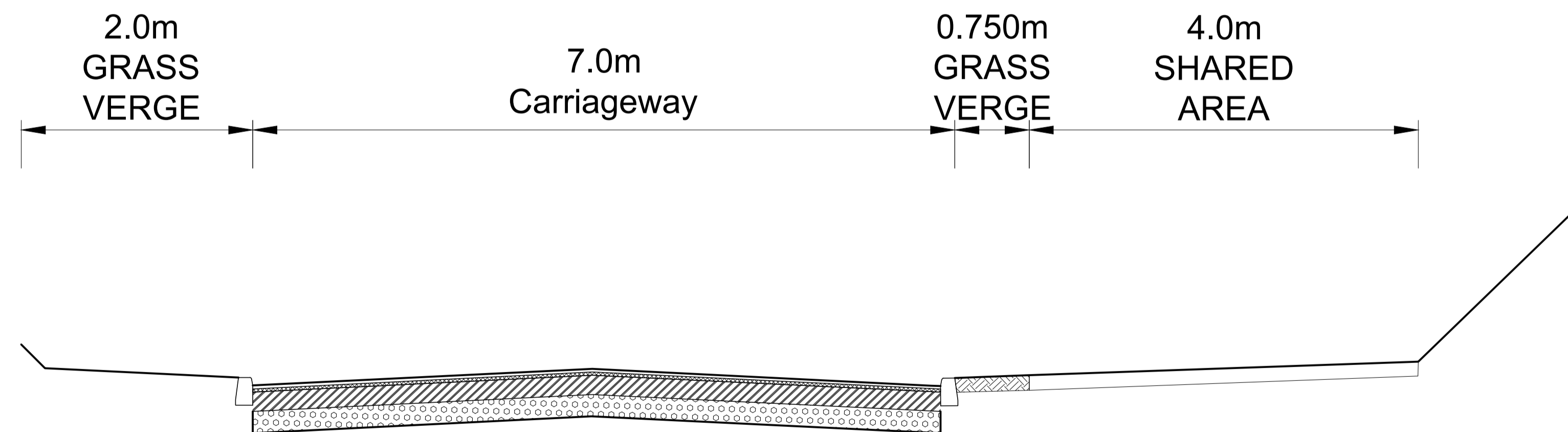
R:\MDR1406 - Kerdiffstown Landfill Remediation Project\8.0 Drawings\DG3000\MDR1406-RPS-00-XX-DR-C-DG3007\_3008- Typical Section Plan.dwg



**Typical Cross Section A - A**



**Typical Cross Section B - B**



**Typical Cross Section C - C**

Client



**Kildare County Council**  
 Aras Chill Dara,  
 Devoy Park,  
 Newbridge Road,  
 Naas, Co. Kildare

**General Notes**

- (i) Hard copies, .dwg and pdf will form a controlled issue of the drawing. All other formats (.dwt etc.) are deemed to be an uncontrolled issue and any work carried out based on these files is at the recipients own risk. RPS will not accept any responsibility for any errors from the use of these files, either by human error by the recipient, listing of the un-dimensioned measurements, compatibility with the recipients software, and any errors arising when these files are used to aid the recipients drawing production, or setting out on site.
- (ii) DO NOT SCALE, use figured dimensions only.

(iii) This drawing is the property of RPS, it is a project confidential classified document. It must not be copied used or its contents divulged without prior written consent. The needs and expectations of client and RPS must be considered when working with this drawing.

(iv) Information including topographical survey, geotechnical investigation and utility detail used in the design have been provided by others.

(v) All Levels refer to Ordnance Survey Datum, Malin Head.

D2.P01	07/03/19	Ab	ISSUE FOR TENDER	MM	
Rev	Date	Drawn by	Amendment / Issue	App	



West Pier  
 Business Campus  
 Dun Laoghaire  
 Co Dublin

T +353 1 4882900  
 W [www.rpsgroup.com/ireland](http://www.rpsgroup.com/ireland)  
 E [ireland@rpsgroup.com](mailto:ireland@rpsgroup.com)

Model File Identifier

Scale	NTS @ A1 NTS @ A3
Created on	07/03/19
Sheets	02 of 02

Project **KERDIFFSTOWN LANDFILL REMEDIATION**

Title **CONTRACT NO. 3B - ADVANCE WORKS  
 TYPICAL CROSS SECTION**

File Identifier	MDR1406-RPS-00-XX-DR-C-DG3008	Status	D2	Rev	P01
-----------------	-------------------------------	--------	----	-----	-----